




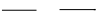

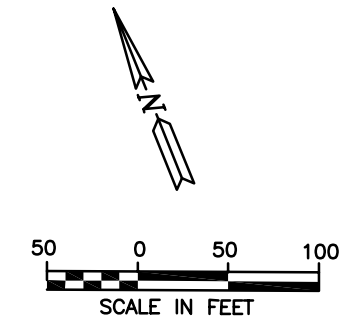
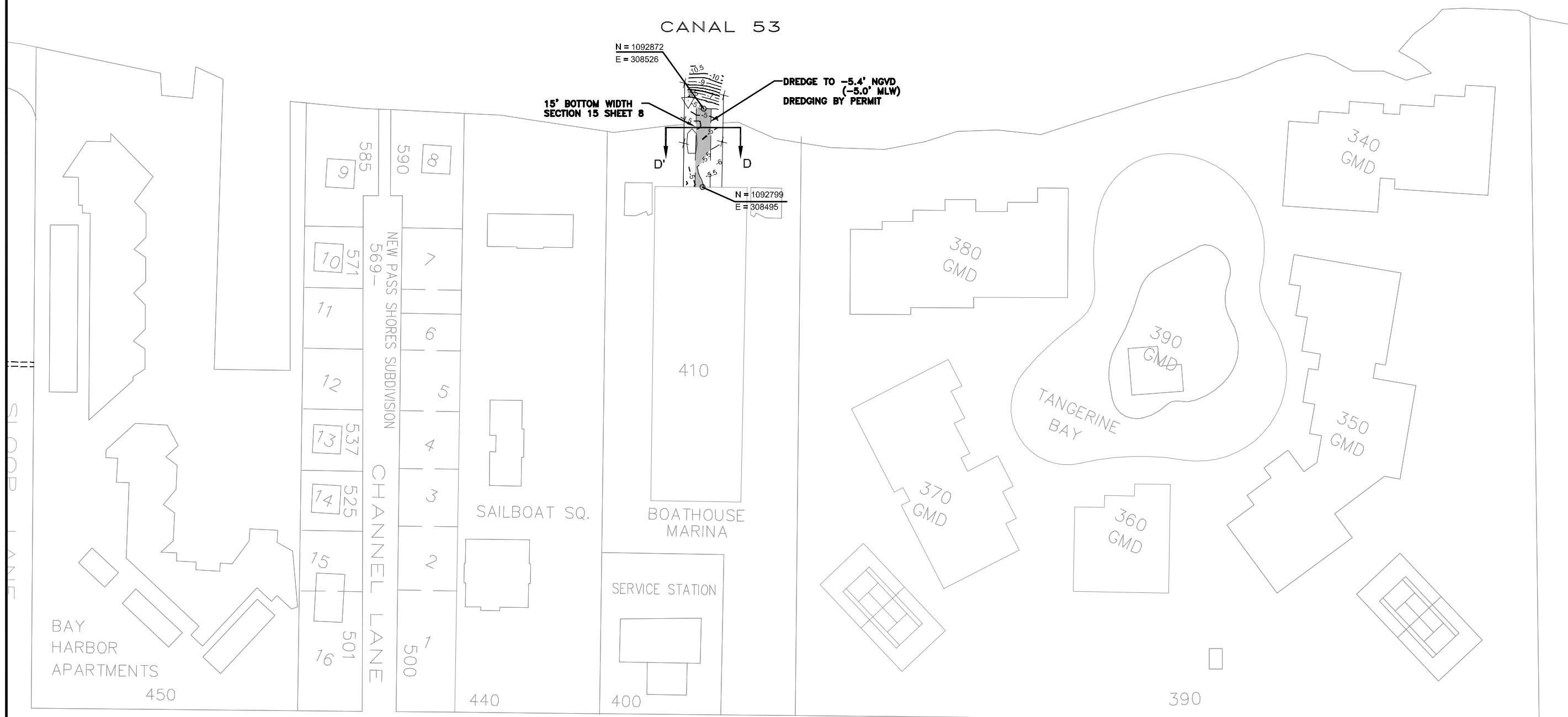
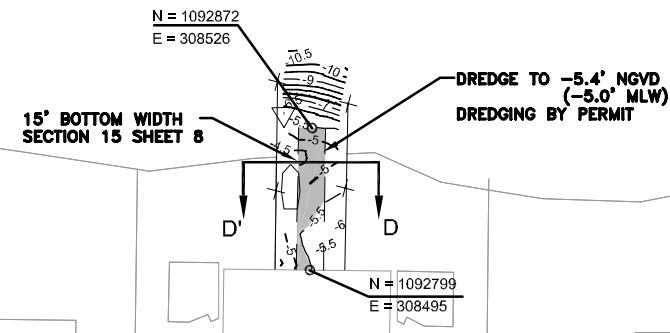


**LEGEND:**

-  DENOTES BOAT WITH DOCK
-  DENOTES SAND SAMPLE LOCATIONS
-  DENOTES SEAWALL
-  DENOTES BREAKWATER
-  DENOTES DOCK
-  PROPOSED CHANNEL
-  DREDGE TO DENOTED DEPTH



**CANAL 53**



**COASTAL PLANNING & ENGINEERING, INC.**  
 2481 N.W. BOCA RATON BOULEVARD PH (561) 381-8102  
 BOCA RATON, FLORIDA 33431 FAX (561) 381-8116  
 FLA. #078775

PROJECT:  
**TOWN OF LONGBOAT KEY  
 SOUTH CANAL MAINTENANCE  
 DREDGING PROJECT  
 PLAN VIEW**

DRAWN BY:  
**JFC**  
 CHECKED BY:  
**DM/ES**  
 DATE:  
**8/21/02**  
 COMM. NO.:  
**8488.53**  
 SCALE:  
**1" = 50'**  
 SHEET:  
**7 OF 10**

REVISION DATE:


G:\SARASOTA\LONGBOAT\848853\CONSTRUCTION\COUNTRY CLUB SHORES CANAL 34-53\848853 COUNTRY CLUB PLAN VIEW.DWG