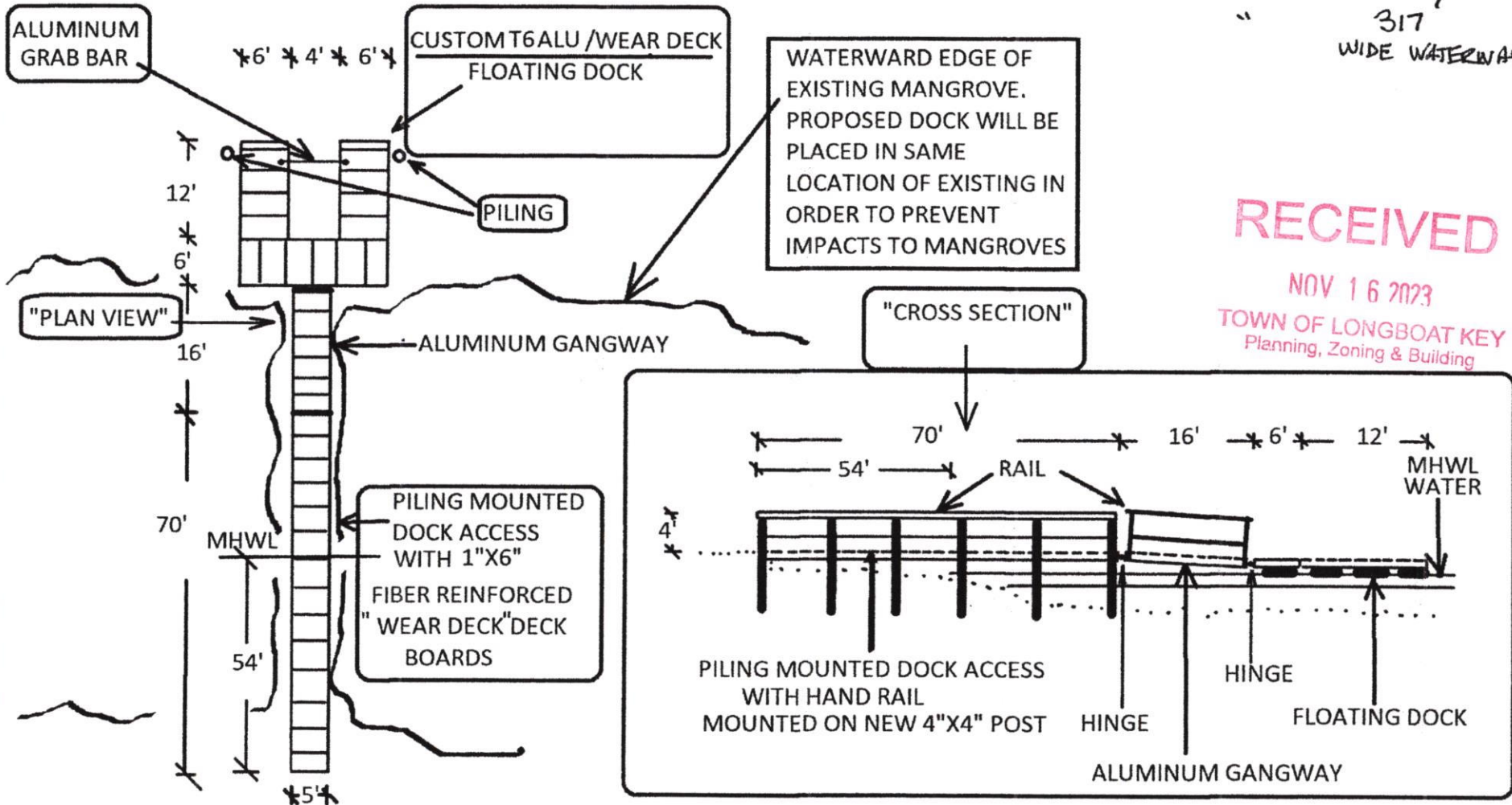


- MAXIMUM HEIGHT OF PILING WHEN ATTACHED TO DOCK IS 8'-6" AND 11'6" WHEN NOT ATTACHED
- NO PART OF THE BOAT LIFT TO EXCEED 5' ABOVE DOCK SURFACE
- PROPERTIES WITH SEAWALL - DOCK MAXIMUM HEIGHT TO EQUAL SEAWALL CAP
- PROPERTIES WITHOUT SEAWALL - DOCK SURFACE NOT TO EXCEED 5' ABOVE MHWL
- SEAWALL ELEVATION NOT TO EXCEED 4.5 FT. ABOVE (NAVD 1988)CAP INCLUSIVE

PLAN

Date: 11-1-23

317'
WIDE WATERWAY



RECEIVED
NOV 16 2023
TOWN OF LONGBOAT KEY
Planning, Zoning & Building

CUSTOM DOCK & DAVIT, INC.

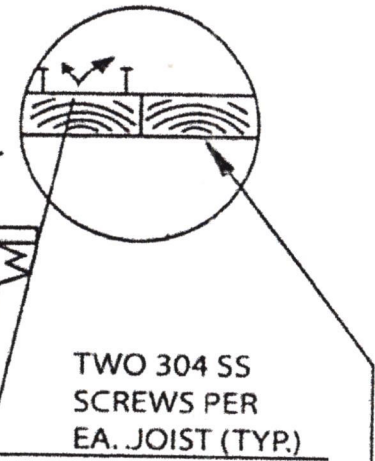
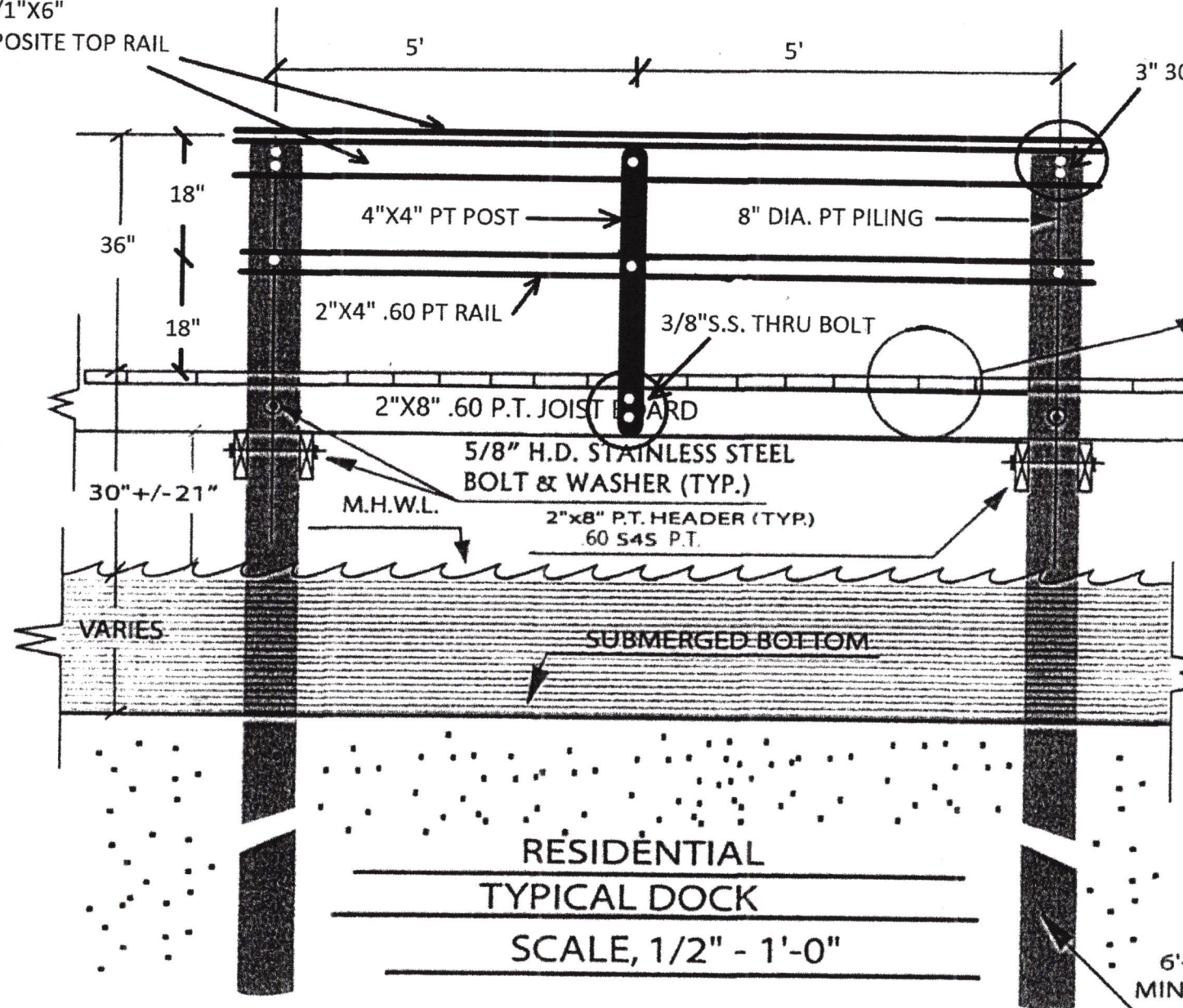
PH.(941)923-1522/FAX(941)921-3702

Name: RECLINATA SUBDIVISION ASSOC.	DEP File#: BLDG PERMIT PLANS FILE
Add. RECLINATA DR.	ACOE File#: Copy of Record
City: LBK FL. 34228	Tel: Fax:
County: Sct. Twn. Rng.	Notes:

1"x6"/1"x6"
COMPOSITE TOP RAIL

**RAIL
DETAIL**

DATE _____



TWO 304 SS
SCREWS PER
EA. JOIST (TYP.)

1"x6"
composite deck board or
equivalent

DOCK PILING NOT TO
EXCEED 8'-6" ABOVE
DOCK SURFACE

DOCK SURFACE NOT TO
EXCEED 5' ABOVE MHWL

6'-0" PILING PENETRATION
MIN. OR TO IMPASSABLE ROCK

*OR AS SHOWN

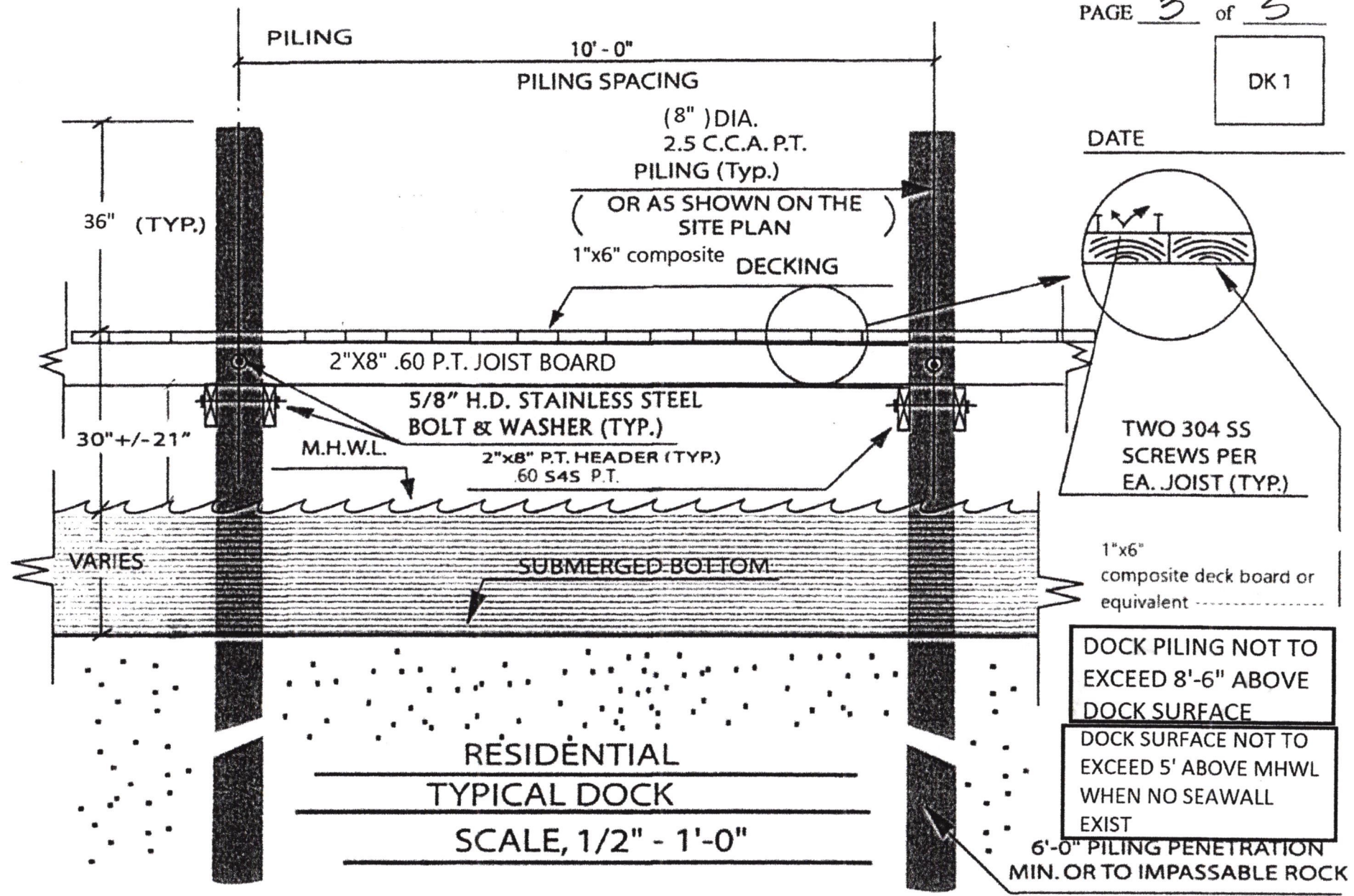
CUSTOM DOCK & DAVIT, INC.

NAME :
ADDRESS :
CITY: **BLDG PERMIT PLANS**
FILE
Copy of Record

RECEIVED
NOV 16 2023
TOWN OF LONGBOAT KEY
Planning, Zoning & Building

DK 1

DATE



TWO 304 SS SCREWS PER EA. JOIST (TYP.)

1" x 6" composite deck board or equivalent

DOCK PILING NOT TO EXCEED 8'-6" ABOVE DOCK SURFACE

DOCK SURFACE NOT TO EXCEED 5' ABOVE MHWL WHEN NO SEAWALL EXIST

6'-0" PILING PENETRATION MIN. OR TO IMPASSABLE ROCK

*OR AS SHOWN


NAME :
ADDRESS :
CITY :
BLDG PERMIT PLANS FILE
Copy of Record

RECEIVED

NOV 16 2023

TOWN OF LONGBOAT KEY
Planning, Zoning & Building

CUSTOM DOCK & DAVIT, INC.



PROPOSED KAYAK DOCK

REPLACE EXISTING DOCK

Permit # **1823-1331**
REVIEWED FOR CODE COMPLIANCE
LONGBOAT KEY BUILDING DEPT

NOV 21 2023

APPROVED

Reviewer: *Jennifer*

BLDG PERMIT PLANS
FILE
Copy of Record **NOV 16 2023**
RECEIVED
TOWN OF LONGBOAT KEY
Permitting, Zoning & Building
FILE
Copy of Record

EXISTING MANGROVE

EXISTING WOOD DOCK
ACCESS AND DOCK THROUGH
EXISTING MANGROVES.

PROPOSED DOCK ACCESS
WILL BE PLACED IN SAME
LOCATION
AND PROPOSED DOCK
PLACED OUTSIDE OF EXISTING
MANGROVES PREVENTING
ANY IMPACTS TO EXISTING
MANGROVES.

