

FEDERAL EMERGENCY MANAGEMENT AGENCY
 NATIONAL FLOOD INSURANCE PROGRAM
ELEVATION CERTIFICATE

O.M.B. No. 3067-0077
 Expires July 31, 2002

Important: Read the instructions on pages 1 - 7.

SECTION A - PROPERTY OWNER INFORMATION			For Insurance Company Use:
BUILDING OWNER'S NAME BLACKWOLF HOMES			Policy Number
BUILDING STREET ADDRESS (Including Apt., Unit, Suite, and/or Bldg. No.) OR P.O. ROUTE AND BOX NO. 750 HIDEAWAY BAY DRIVE			Company NAIC Number
CITY LONGBOAT KEY	STATE FLORIDA	ZIP CODE	
PROPERTY DESCRIPTION (Lot and Block Numbers, Tax Parcel Number, Legal Description, etc.) LOT 7, HIDEAWAY BAY			
BUILDING USE (e.g., Residential, Non-residential, Addition, Accessory, etc. Use a Comments area, if necessary.) RESIDENTIAL			
LATITUDE/LONGITUDE (OPTIONAL) (##° - ##' - ###.###" or ##.#####")		HORIZONTAL DATUM: <input type="checkbox"/> NAD 1927 <input type="checkbox"/> NAD 1983	SOURCE: <input type="checkbox"/> GPS (Type): _____ <input type="checkbox"/> USGS Quad Map <input type="checkbox"/> Other: _____

SECTION B - FLOOD INSURANCE RATE MAP (FIRM) INFORMATION

B1. NFIP COMMUNITY NAME & COMMUNITY NUMBER 12126-TOWN OF LONGBOAT		B2. COUNTY NAME MANATEE		B3. STATE FLORIDA	
B4. MAP AND PANEL NUMBER 125126-0005	B5. SUFFIX D	B6. FIRM INDEX DATE 5-18-92	B7. FIRM PANEL EFFECTIVE/REVISED DATE 5-18-92	B8. FLOOD ZONE(S) A-13	B9. BASE FLOOD ELEVATION(S) (Zone AO, use depth of flooding) 10.0'

B10. Indicate the source of the Base Flood Elevation (BFE) data or base flood depth entered in B9.
 FIS Profile FIRM Community Determined Other (Describe): _____

B11. Indicate the elevation datum used for the BFE in B9: NGVD 1929 NAVD 1988 Other (Describe): _____

B12. Is the building located in a Coastal Barrier Resources System (CBRS) area or Otherwise Protected Area (OPA)? Yes No Designation Date _____

SECTION C - BUILDING ELEVATION INFORMATION (SURVEY REQUIRED)

C1. Building elevations are based on: Construction Drawings* Building Under Construction* Finished Construction
 *A new Elevation Certificate will be required when construction of the building is complete.

C2. Building Diagram Number 7 (Select the building diagram most similar to the building for which this certificate is being completed - see pages 6 and 7. If no diagram accurately represents the building, provide a sketch or photograph.)

C3. Elevations - Zones A1-A30, AE, AH, A (with BFE), VE, V1-V30, V (with BFE), AR, AR/A, AR/AE, AR/A1-A30, AR/AH, AR/AO
 Complete Items C3.-a-i below according to the building diagram specified in Item C2. State the datum used. If the datum is different from the datum used for the BFE in Section B, convert the datum to that used for the BFE. Show field measurements and datum conversion calculation. Use the space provided or the Comments area of Section D or Section G, as appropriate, to document the datum conversion.
 Datum NGVD 1929 Conversion/Comments N/A
 Elevation reference mark used DNR Does the elevation reference mark used appear on the FIRM? Yes No

o a) Top of bottom floor (including basement or enclosure) 10.35 ft.(m)

o b) Top of next higher floor 23.3 ft.(m)

o c) Bottom of lowest horizontal structural member (V zones only) NA ft.(m)

o d) Attached garage (top of slab) 7.16 ft.(m)


o e) Lowest elevation of machinery and/or equipment servicing the building (Describe in a Comments area) 10.40 ft.(m)

o f) Lowest adjacent (finished) grade (LAG) 4.7 ft.(m)

o g) Highest adjacent (finished) grade (HAG) 6.3 ft.(m)

o h) No. of permanent openings (flood vents) within 1 ft. above adjacent grade 12

o i) Total area of all permanent openings (flood vents) in C3.h 1350 sq. in. (sq. cm)



LS 2915 7/13/04


SECTION D - SURVEYOR, ENGINEER, OR ARCHITECT CERTIFICATION

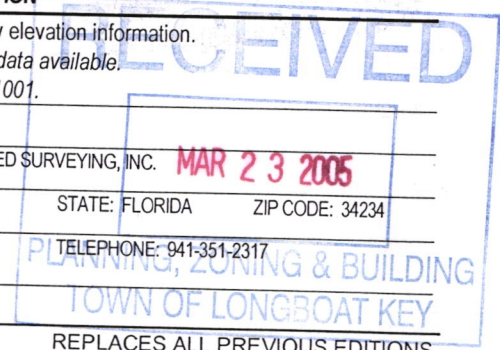
This certification is to be signed and sealed by a land surveyor, engineer, or architect authorized by law to certify elevation information.
 I certify that the information in Sections A, B, and C on this certificate represents my best efforts to interpret the data available.
 I understand that any false statement may be punishable by fine or imprisonment under 18 U.S. Code, Section 1001.

CERTIFIER'S NAME: CALVIN J. REED LICENSE NUMBER: LS 2915

TITLE: PROFESSIONAL LAND SURVEYOR COMPANY NAME: CALVIN REED SURVEYING, INC. **MAR 23 2005**

ADDRESS: 4600 TRIPPAR DRIVE CITY: SARASOTA STATE: FLORIDA ZIP CODE: 34234

SIGNATURE:  DATE: July 13, 2004 TELEPHONE: 941-351-2317



IMPORTANT: In these spaces, copy the corresponding information from Section A.

BUILDING STREET ADDRESS (Including Apt., Unit, Suite, and/or Bldg. No.) OR P.O. ROUTE AND BOX NO.
750 HIDEAWAY BAY DR.

For Insurance Company Use:

Policy Number

CITY
TOWN OF LONGBOAT KEY

STATE
FLORIDA

ZIP CODE

Company NAIC Number

SECTION D - SURVEYOR, ENGINEER, OR ARCHITECT CERTIFICATION (CONTINUED)

Copy both sides of this Elevation Certificate for (1) community official, (2) insurance agent/company, and (3) building owner.

COMMENTS

THE A/C UNIT IS THE LOWEST VISABLE MACHINERY SERVING THE HOUSE

ELEVATION INS DERIVED FROM DNR MON 13-84-B-10 ELEV +4.95' LOCATED IN FRONT OF 6400 GULF OF MEXICO DRIVE 5' WESTERLY OF

CONC POWER 2.5' WLY OF ELY EDGE OF SIDEWALK.

Check here if attachments

SECTION E - BUILDING ELEVATION INFORMATION (SURVEY NOT REQUIRED) FOR ZONE AO AND ZONE A (WITHOUT BFE)

For Zone AO and Zone A (without BFE), complete Items E1 through E4. If the Elevation Certificate is intended for use as supporting information for a LOMA or LOMR-F, Section C must be completed.

E1. Building Diagram Number __ (Select the building diagram most similar to the building for which this certificate is being completed - see pages 6 and 7. If no diagram accurately represents the building, provide a sketch or photograph.)

E2. The top of the bottom floor (including basement or enclosure) of the building is __ ft.(m) __ in.(cm) above or below (check one) the highest adjacent grade. (Use natural grade, if available).

E3. For Building Diagrams 6-8 with openings (see page 7), the next higher floor or elevated floor (elevation b) of the building is __ ft.(m) __ in.(cm) above the highest adjacent grade. Complete items C3.h and C3.i on front of form.

E4. For Zone AO only: If no flood depth number is available, is the top of the bottom floor elevated in accordance with the community's floodplain management ordinance?
 Yes No Unknown. The local official must certify this information in Section G.

SECTION F - PROPERTY OWNER (OR OWNER'S REPRESENTATIVE) CERTIFICATION

The property owner or owner's authorized representative who completes Sections A, B, C (Items C3.h and C3.i only), and E for Zone A (without a FEMA-issued or community-issued BFE) or Zone AO must sign here. The statements in Sections A, B, C, and E are correct to the best of my knowledge.

PROPERTY OWNER'S OR OWNER'S AUTHORIZED REPRESENTATIVE'S NAME

ADDRESS

CITY

STATE

ZIP CODE

SIGNATURE

DATE

TELEPHONE

COMMENTS

Check here if attachments

SECTION G - COMMUNITY INFORMATION (OPTIONAL)

The local official who is authorized by law or ordinance to administer the community's floodplain management ordinance can complete Sections A, B, C (or E), and G of this Elevation Certificate. Complete the applicable item(s) and sign below.

G1. The information in Section C was taken from other documentation that has been signed and embossed by a licensed surveyor, engineer, or architect who is authorized by state or local law to certify elevation information. (Indicate the source and date of the elevation data in the Comments area below.)

G2. A community official completed Section E for a building located in Zone A (without a FEMA-issued or community-issued BFE) or Zone AO.

G3. The following information (Items G4-G9) is provided for community floodplain management purposes.

G4. PERMIT NUMBER	G5. DATE PERMIT ISSUED	G6. DATE CERTIFICATE OF COMPLIANCE/OCCUPANCY ISSUED
-------------------	------------------------	---

G7. This permit has been issued for: New Construction Substantial Improvement

G8. Elevation of as-built lowest floor (including basement) of the building is:

____. ____ ft.(m)

Datum: _____

G9. BFE or (in Zone AO) depth of flooding at the building site is:

____. ____ ft.(m)

Datum: _____

LOCAL OFFICIAL'S NAME

TITLE

COMMUNITY NAME

TELEPHONE

SIGNATURE

DATE

COMMENTS

JOHN E. S. RAM
MAR 5 2005

Check here if attachments