

ELEVATION CERTIFICATE

OMB No. 1660-0008
Expires March 31, 2012

Important: Read the instructions on pages 1-9.

SECTION A - PROPERTY INFORMATION

For Insurance Company Use:

1. Building Owner's Name HOLIDAY CVS, L.L.C.

Policy Number

A2. Building Street Address (including Apt., Unit, Suite, and/or Bldg. No.) or P.O. Route and Box No.
505 BAY ISLES PARKWAY

Company NAIC Number

City LONGBOAT KEY State FL ZIP Code 34228

A3. Property Description (Lot and Block Numbers, Tax Parcel Number, Legal Description, etc.)
PID 0006-13-0007

A4. Building Use (e.g., Residential, Non-Residential, Addition, Accessory, etc.) NON-RESIDENTIAL

A5. Latitude/Longitude: Lat. 27°21'58.5" Long. 82°37'26.0" Horizontal Datum: NAD 1927 NAD 1983

A6. Attach at least 2 photographs of the building if the Certificate is being used to obtain flood insurance.

A7. Building Diagram Number 1B

A8. For a building with a crawlspace or enclosure(s):

- a) Square footage of crawlspace or enclosure(s) 0 sq ft
b) No. of permanent flood openings in the crawlspace or enclosure(s) within 1.0 foot above adjacent grade 0
c) Total net area of flood openings in A8.b 0 sq in
d) Engineered flood openings? Yes No

A9. For a building with an attached garage:

- a) Square footage of attached garage 0 sq ft
b) No. of permanent flood openings in the attached garage within 1.0 foot above adjacent grade 0
c) Total net area of flood openings in A9.b 0 sq in
d) Engineered flood openings? Yes No

SECTION B - FLOOD INSURANCE RATE MAP (FIRM) INFORMATION

B1. NFIP Community Name & Community Number
TOWN OF LONGBOAT KEY/125126

B2. County Name
MANATEE AND SARASOTA

B3. State
FL

B4. Map/Panel Number
125126/0010

B5. Suffix
B

B6. FIRM Index Date
AUGUST 15, 1983
5-18-97

B7. FIRM Panel Effective/Revised Date
05/18/1992
8-15-83

B8. Flood Zone(s)
A13

B9. Base Flood Elevation(s) (Zone AO, use base flood depth)
11

B10. Indicate the source of the Base Flood Elevation (BFE) data or base flood depth entered in Item B9.

- FIS Profile FIRM Community Determined Other (Describe) _____

B11. Indicate elevation datum used for BFE in Item B9: NGVD 1929 NAVD 1988 Other (Describe) _____

2. Is the building located in a Coastal Barrier Resources System (CBRS) area or Otherwise Protected Area (OPA)? Yes No
Designation Date _____ CBRS OPA

SECTION C - BUILDING ELEVATION INFORMATION (SURVEY REQUIRED)

C1. Building elevations are based on: Construction Drawings* Building Under Construction* Finished Construction

*A new Elevation Certificate will be required when construction of the building is complete.

C2. Elevations - Zones A1-A30, AE, AH, A (with BFE), VE, V1-V30, V (with BFE), AR, AR/A, AR/AE, AR/A1-A30, AR/AH, AR/AO. Complete Items C2.a-h below according to the building diagram specified in Item A7. Use the same datum as the BFE.

Benchmark Utilized SITE BENCHMARK 5.25' Vertical Datum NAVD 1988

Conversion/Comments CONVERSION FROM NAVD 1988 TO NGVD 1929 IS +1.04'

Check the measurement used.

- a) Top of bottom floor (including basement, crawlspace, or enclosure floor) 12.11 feet meters (Puerto Rico only)
b) Top of the next higher floor N/A. feet meters (Puerto Rico only)
c) Bottom of the lowest horizontal structural member (V Zones only) N/A. feet meters (Puerto Rico only)
d) Attached garage (top of slab) N/A. feet meters (Puerto Rico only)
e) Lowest elevation of machinery or equipment servicing the building 12.46 feet meters (Puerto Rico only)
(Describe type of equipment and location in Comments)
f) Lowest adjacent (finished) grade next to building (LAG) 9.3 feet meters (Puerto Rico only)
g) Highest adjacent (finished) grade next to building (HAG) 12.0 feet meters (Puerto Rico only)
h) Lowest adjacent grade at lowest elevation of deck or stairs, including structural support N/A. feet meters (Puerto Rico only)

SECTION D - SURVEYOR, ENGINEER, OR ARCHITECT CERTIFICATION

This certification is to be signed and sealed by a land surveyor, engineer, or architect authorized by law to certify elevation information. I certify that the information on this Certificate represents my best efforts to interpret the data available. I understand that any false statement may be punishable by fine or imprisonment under 18 U.S. Code, Section 1001.

Check here if comments are provided on back of form. Were latitude and longitude in Section A provided by a licensed land surveyor? Yes No

Certifier's Name AARON J. MURPHY

License Number PSM6768

Title Project Manager

Company Name Hamilton Engineering & Surveying, Inc.

Address 311 N. Newport Ave.

City Tampa


State FL

ZIP Code 33606

Signature 

Date 7/13/2012

Telephone 813-250-3535




IMPORTANT: In these spaces, copy the corresponding information from Section A.	For Insurance Company Use:
Building Street Address (including Apt., Unit, Suite, and/or Bldg. No.) or P.O. Route and Box No. 505 BAY ISLES PARKWAY	Policy Number
City LONGBOAT KEY State FL ZIP Code 34228	Company NAIC Number

SECTION D - SURVEYOR, ENGINEER, OR ARCHITECT CERTIFICATION (CONTINUED)

Copy both sides of this Elevation Certificate for (1) community official, (2) insurance agent/company, and (3) building owner.

Comments EQUIPMENT, LOWEST ADJACENT AND HIGHEST ADJACENT GRADE ARE NOT AVAILABLE. THE SITE BENCHMARK IS A 4"x4" CONCRETE MONUMENT LOCATED IN A TREE WELL 205' WEST OF THE CENTERLINE BAY ISLES PARKWAY AND 438' NORTHEAST OF THE CENTERLINE OF GULF OF MEXICO DRIVE. N/A INDICATES "NOT APPLICABLE". NOT VALID WITHOUT SIGNATURE AND RAISED SEAL OF FLORIDA REGISTERED SURVEYOR.

Signature AARON J. MURPHY  Date 7/13/2012 Check here if attachments

SECTION E - BUILDING ELEVATION INFORMATION (SURVEY NOT REQUIRED) FOR ZONE AO AND ZONE A (WITHOUT BFE)

For Zones AO and A (without BFE), complete Items E1-E5. If the Certificate is intended to support a LOMA or LOMR-F request, complete Sections A, B, and C. For Items E1-E4, use natural grade, if available. Check the measurement used. In Puerto Rico only, enter meters.

- E1. Provide elevation information for the following and check the appropriate boxes to show whether the elevation is above or below the highest adjacent grade (HAG) and the lowest adjacent grade (LAG).
 - a) Top of bottom floor (including basement, crawlspace, or enclosure) is _____ feet meters above or below the HAG.
 - b) Top of bottom floor (including basement, crawlspace, or enclosure) is _____ feet meters above or below the LAG.
- E2. For Building Diagrams 6-9 with permanent flood openings provided in Section A Items 8 and/or 9 (see pages 8-9 of Instructions), the next higher floor (elevation C2.b in the diagrams) of the building is _____ feet meters above or below the HAG.
- E3. Attached garage (top of slab) is _____ feet meters above or below the HAG.
- E4. Top of platform of machinery and/or equipment servicing the building is _____ feet meters above or below the HAG.
- E5. Zone AO only: If no flood depth number is available, is the top of the bottom floor elevated in accordance with the community's floodplain management ordinance? Yes No Unknown. The local official must certify this information in Section G.

SECTION F - PROPERTY OWNER (OR OWNER'S REPRESENTATIVE) CERTIFICATION

The property owner or owner's authorized representative who completes Sections A, B, and E for Zone A (without a FEMA-issued or community-issued BFE) or Zone AO must sign here. *The statements in Sections A, B, and E are correct to the best of my knowledge.*

Property Owner's or Owner's Authorized Representative's Name _____

Address _____ City _____ State _____ ZIP Code _____

Signature _____ Date _____ Telephone _____

Comments _____

Check here if attachments

SECTION G - COMMUNITY INFORMATION (OPTIONAL)

The local official who is authorized by law or ordinance to administer the community's floodplain management ordinance can complete Sections A, B, C (or E), and G of this Elevation Certificate. Complete the applicable item(s) and sign below. Check the measurement used in Items G8 and G9.

- G1. The information in Section C was taken from other documentation that has been signed and sealed by a licensed surveyor, engineer, or architect who is authorized by law to certify elevation information. (Indicate the source and date of the elevation data in the Comments area below.)
- G2. A community official completed Section E for a building located in Zone A (without a FEMA-issued or community-issued BFE) or Zone AO.
- G3. The following information (Items G4-G9) is provided for community floodplain management purposes.

G4. Permit Number _____	G5. Date Permit Issued _____	G6. Date Certificate Of Compliance/Occupancy Issued _____
-------------------------	------------------------------	---

- G7. This permit has been issued for: New Construction Substantial Improvement
- G8. Elevation of as-built lowest floor (including basement) of the building: _____ feet meters (PR) Datum _____
- G9. BFE or (in Zone AO) depth of flooding at the building site: _____ feet meters (PR) Datum _____
- G10. Community's design flood elevation _____ feet meters (PR) Datum _____

Local Official's Name Darin D. Cushing Title Building Official

Community Name Town of Longboat Key Telephone 941-316-1966

Signature D. D. C Date 12-12-14

Comments changed Dates - B6 & B7 - Typo

Check here if attachments

Building Photographs

See Instructions for Item A6.

Building Street Address (including Apt., Unit, Suite, and/or Bldg. No.) or P.O. Route and Box No. 505 BAY ISLES PARKWAY	For Insurance Company Use: Policy Number
City LONGBOAT KEY State FL ZIP Code 34228	Company NAIC Number

If using the Elevation Certificate to obtain NFIP flood insurance, affix at least two building photographs below according to the instructions for Item A6. Identify all photographs with: date taken; "Front View" and "Rear View"; and, if required, "Right Side View" and "Left Side View." If submitting more photographs than will fit on this page, use the Continuation Page, following.



FRONT VIEW
DATE TAKEN 7/11/2012



REAR VIEW
DATE TAKEN 7/11/2012

Building Photographs

Continuation Page

Building Street Address (including Apt., Unit, Suite, and/or Bldg. No.) or P.O. Route and Box No. 605 BAY ISLES PARKWAY	For Insurance Company Use: Policy Number
City LONGBOAT KEY State FL ZIP Code 34228	Company NAIC Number

If submitting more photographs than will fit on the preceding page, affix the additional photographs below. Identify all photographs with: date taken; "Front View" and "Rear View"; and, if required, "Right Side View" and "Left Side View."



RIGHT VIEW
DATE TAKEN 7/11/2012

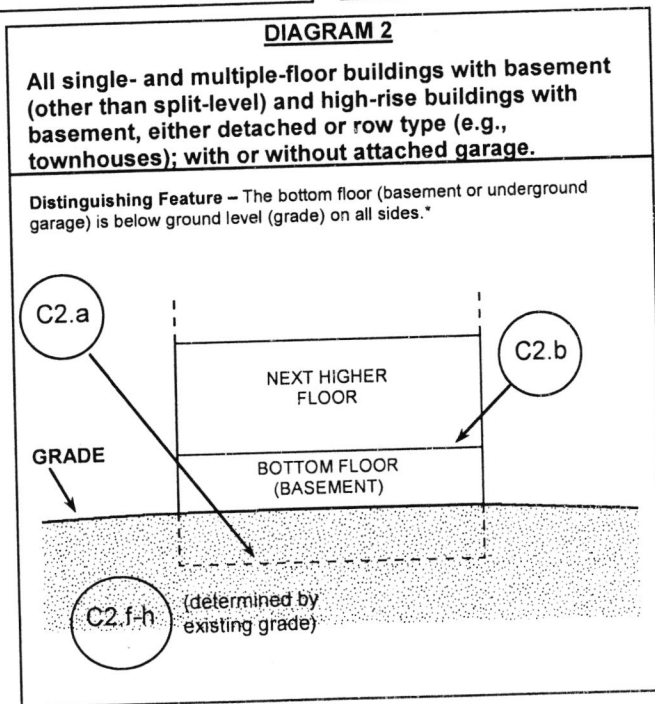
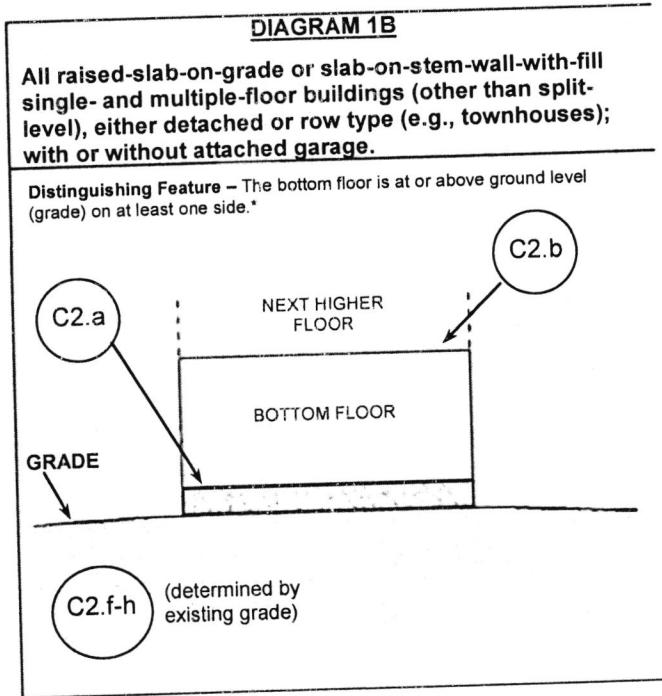
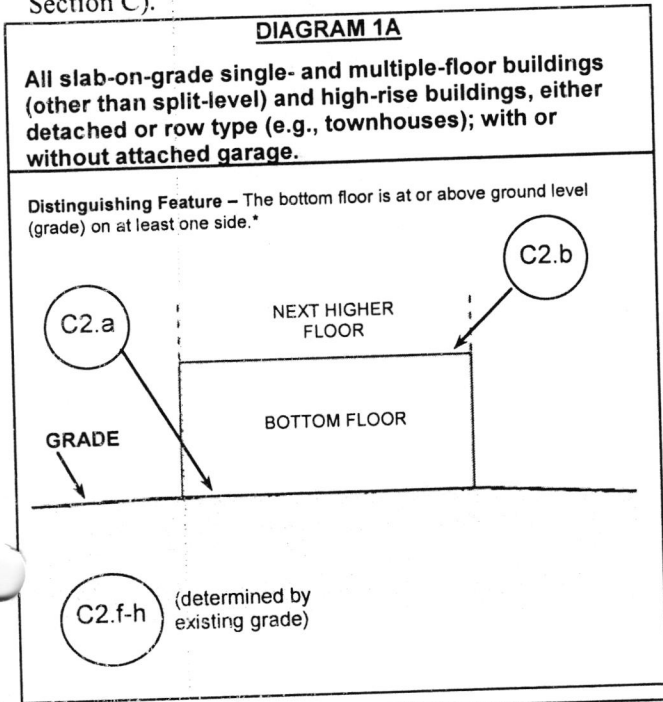


LEFT VIEW
DATE TAKEN 7/11/2012

BUILDING DIAGRAMS

The following diagrams illustrate various types of buildings. Compare the features of the building being certified with the features shown in the diagrams and select the diagram most applicable. Enter the diagram number in Item A7, the square footage of crawlspace or enclosure(s) and the area of flood openings in square inches in Items A8.a-c, the square footage of attached garage and the area of flood openings in square inches in Items A9.a-c, and the elevations in Items C2.a-h.

In A zones, the floor elevation is taken at the top finished surface of the floor indicated; in V zones, the floor elevation is taken at the bottom of the lowest horizontal structural member (see drawing in instructions for Section C).



* A floor that is below ground level (grade) on all sides is considered a basement even if the floor is used for living purposes, or as an office, garage, workshop, etc